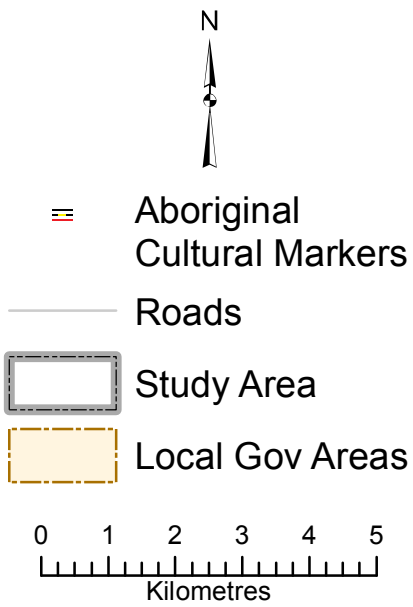
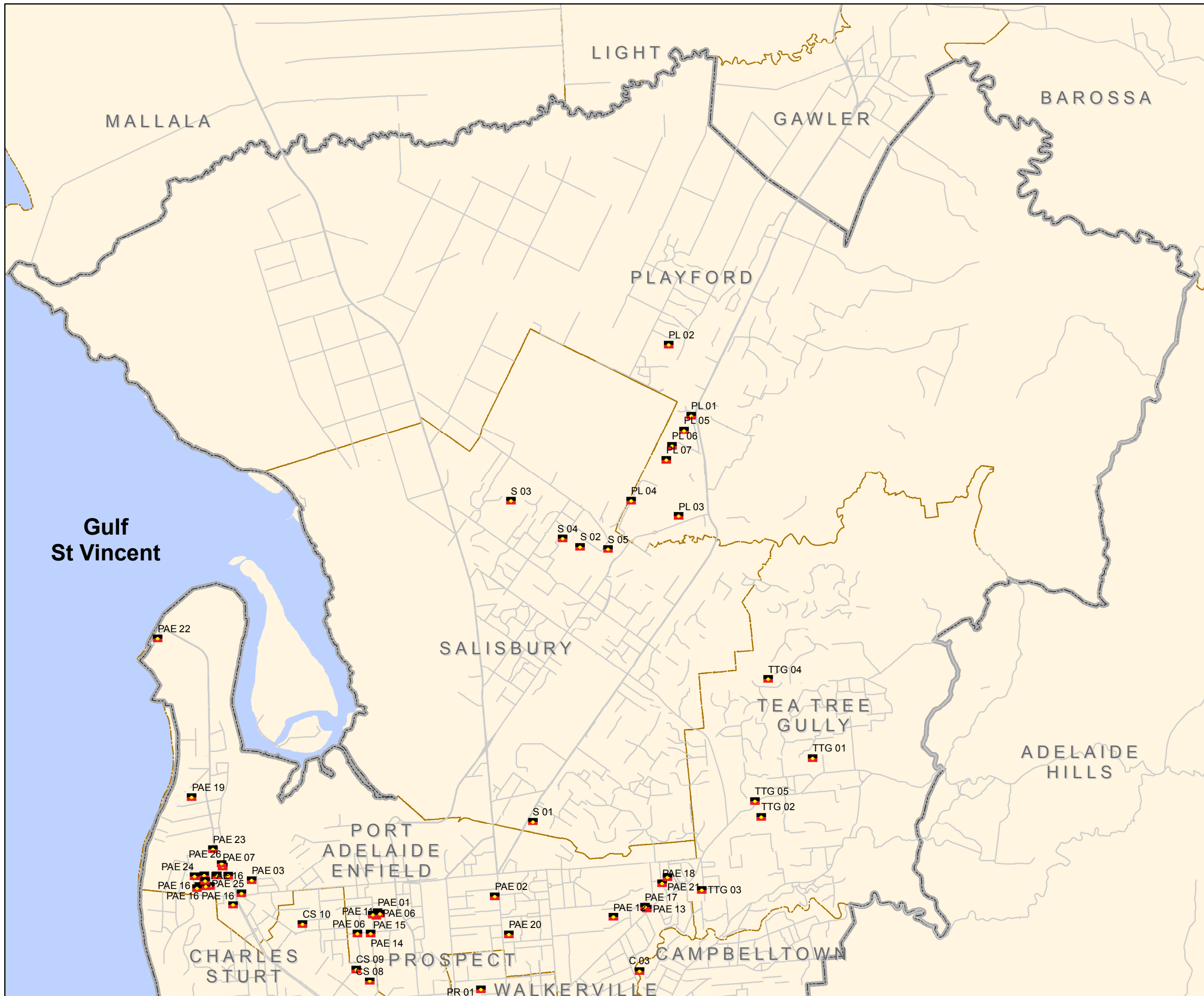


Appendix G

Adelaide Metro Northern Area Aboriginal Cultural Markers

Phases of Aboriginal Inclusion in
the Public Space in Adelaide,
South Australia, since
Colonisation
Gavin Malone, 2012



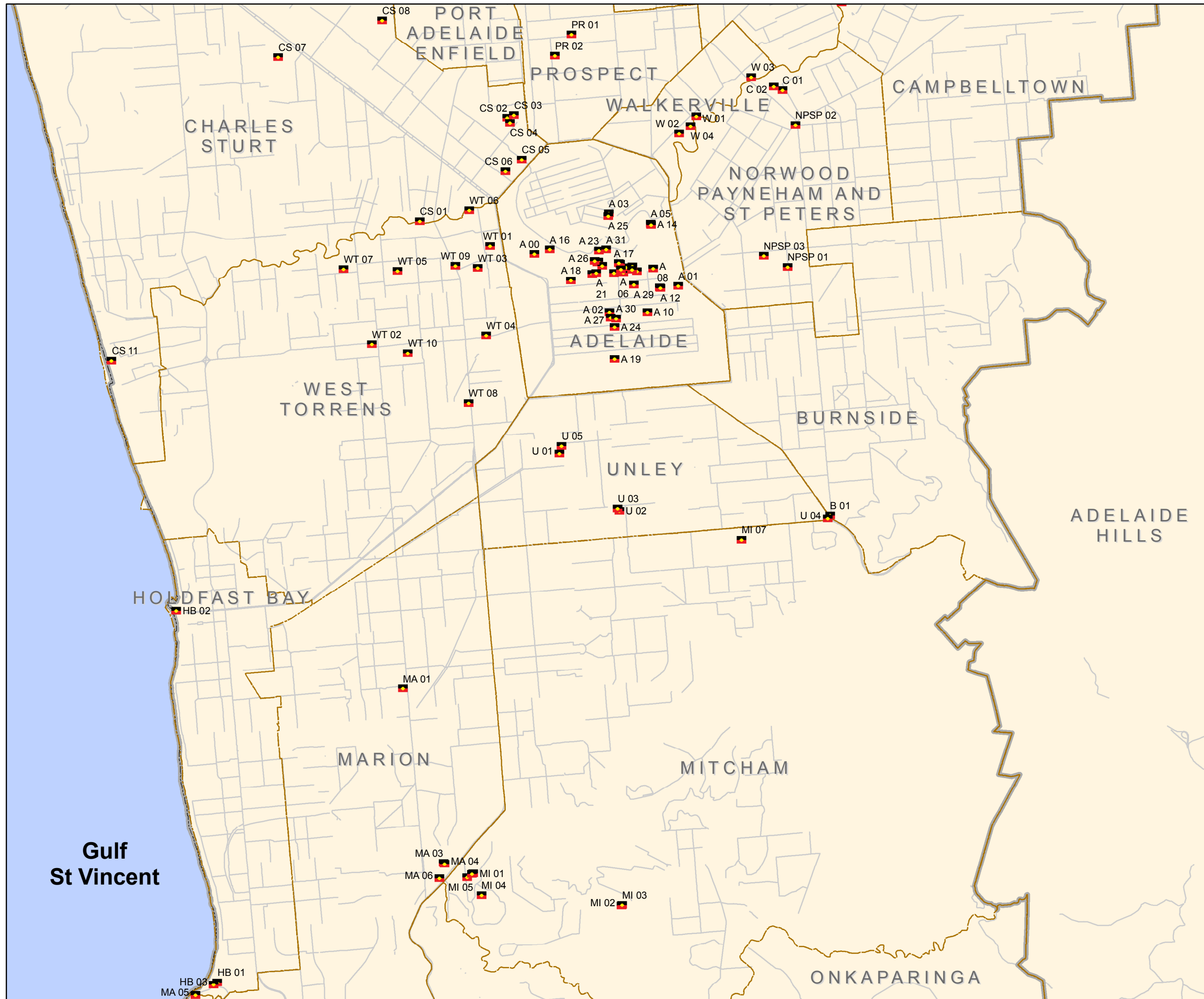
Projection: GDA94 UTM Zone54
Source: Geoscience Australia
Data by Gavin Malone
Mapping by Robert Keane
Production at Flinders University, Nov. 2010
All information represented on this map was
correct at time of printing and no responsibility
is taken for any missing or inaccurate data.

Appendix H

Adelaide Metro Central Area

Aboriginal Cultural Markers

Phases of Aboriginal Inclusion in the Public Space in Adelaide, South Australia, since Colonisation
 Gavin Malone, 2012

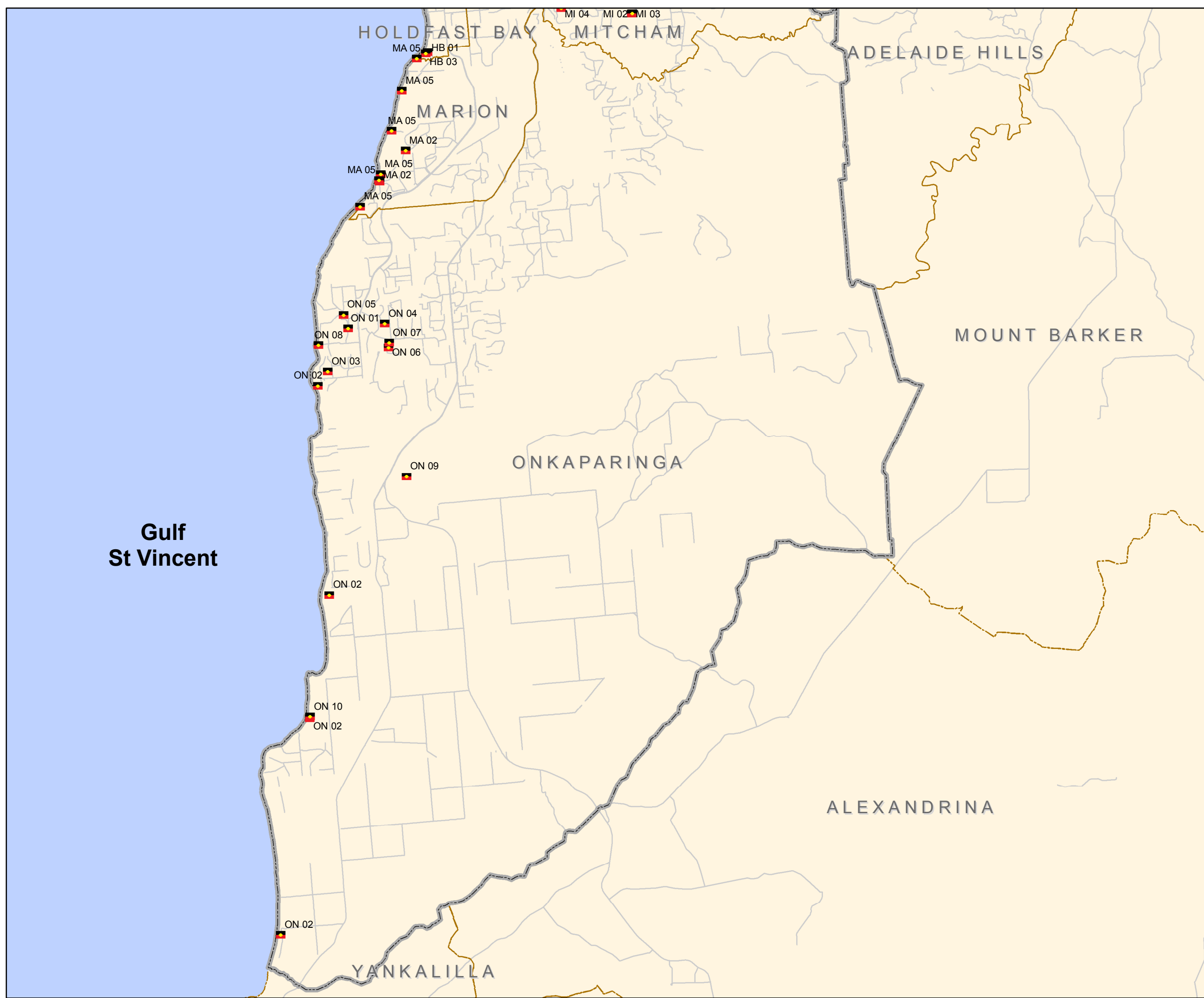


Projection: GDA94 UTM Zone54
 Source: Geoscience Australia
 Data by Gavin Malone
 Mapping by Robert Keane
 Production at Flinders University, Nov. 2010
 All information represented on this map was correct at time of printing and no responsibility is taken for any missing or inaccurate data.

Appendix I

Adelaide Metro Southern Area Aboriginal Cultural Markers

Phases of Aboriginal Inclusion in the Public Space in Adelaide, South Australia, since Colonisation
Gavin Malone, 2012



N

 Aboriginal Cultural Markers

 Study Area

 Local Gov Areas

 Roads

0 1.5 3 4.5
Kilometres

Projection: GDA94 UTM Zone54
Source: Geoscience Australia
Data by Gavin Malone
Mapping by Robert Keane
Production at Flinders University, Nov. 2010
All information represented on this map was correct at time of printing and no responsibility is taken for any missing or inaccurate data.